

BKS





B.K.S. SURVEYS LTD

Headquarters:
B.K.S. SURVEYS LTD.,
BALLYCAIRN ROAD,
COLERAINE BT51 3HZ,
UNITED KINGDOM.
TEL: 44 (0) 265 52311
TLX: 74385 BKS LTD G

Operating Worldwide with offices in.

Washington, U.S.A.
Lagos, Nigeria
Kano, Nigeria
Ibadan, Nigeria
Riyadh, Saudia Arabia
Khartoum, Sudan
Sana'a, North Yemen
Yaounde, Cameroun


Brisbane, Australia
Mogadiscio, Somalia
Manila, Philippines
Swindon, U.K.
Dublin, Eire
Dubai, U.A.E.
Abu Dhabi, U.A.E.
Muscat, Oman



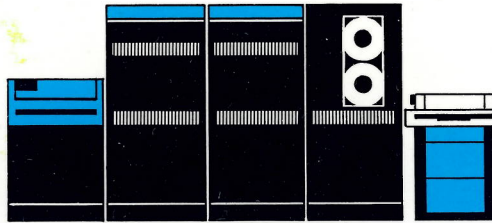
ACQUISITION

PROCESSING


OUTPUT



PHOTOGRAMMETRY



COMPUTING



DRAFTING

- Aerial Survey
- Ground Survey
- Verification Survey
- Utility Location Survey
- Terrestrial Survey
- Tunnel Survey
- Existing Mapping
- Cadastral Survey
- Hydrographic Survey

SUPPLEMENTARY DATA



DATA EDITING


LIST REPORT ON CARLIS

MOOD	SERIAL	NUMBER	GANGS	ST1	ST2
74	900	26	FIC	SPAL	
76	5000	26	FIC	SPAL	
76	5000	26	FIC	SPAL	
76	5070	26	FIC	SPAL	
76	5000	26	FIC	SPAL	
75	50	19	A	PASP	
75	50	19	A	PASP	
75	50	19	A	PASP	
75	50	19	A	PASP	
75	100	22	FIC	S	
75	100	22	FIC	S	
75	100	22	FIC	S	
75	100	22	FIC	S	
75	1000	26	FIC	SPAL	
75	1000	26	FIC	SPAL	
75	1000	26	FIC	SPAL	
75	1000	26	FIC	SPAL	
75	1000	26	FIC	SPAL	
75	1000	26	FIC	SPAL	
75	1000	26	FIC	SPAL	
75	1000	26	FIC	SPAL	

LISTS **DIGITAL TAPE** **MAPS**

B.K.S. Laboratories are equipped with the latest instrumentation for:

- GEOGRAPHICAL DATA BASE SURVEYS
- TOPOGRAPHIC MAPPING
- UTILITY DATA BASE SURVEYS
- ORTHOGRAPHY
- TERRESTRIAL PHOTOGRAMMETRY
- DIGITAL TERRAIN MODELS

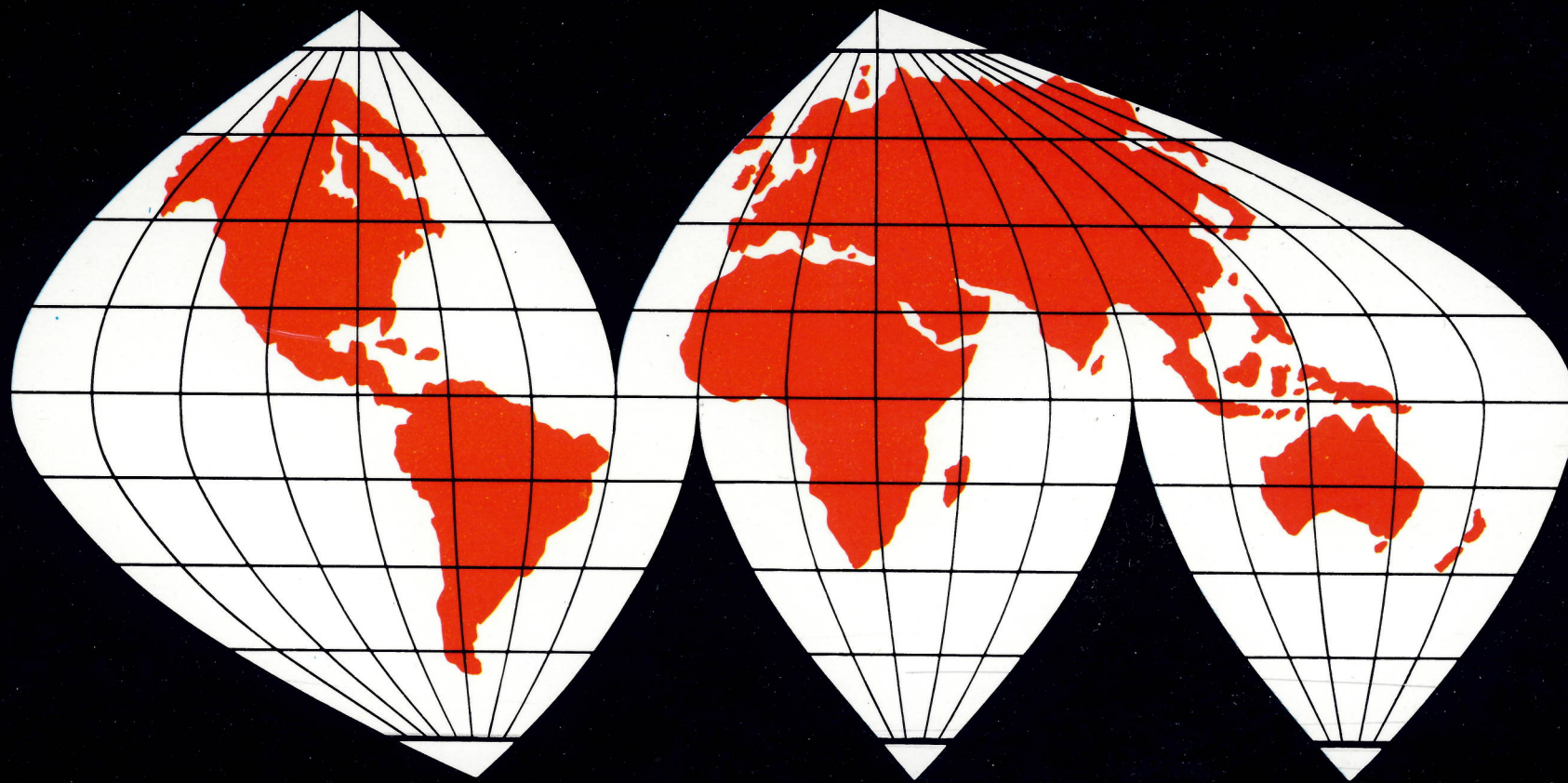


5 x A8
2 x A10
1 x Topo
1 x Bc1
3 x B8



B.K.S. operates a fleet of aircraft for colour, black and white, infrared and false colour, aerial photography assignments.





BKS WORLDWIDE AIR AND GROUND SURVEYORS